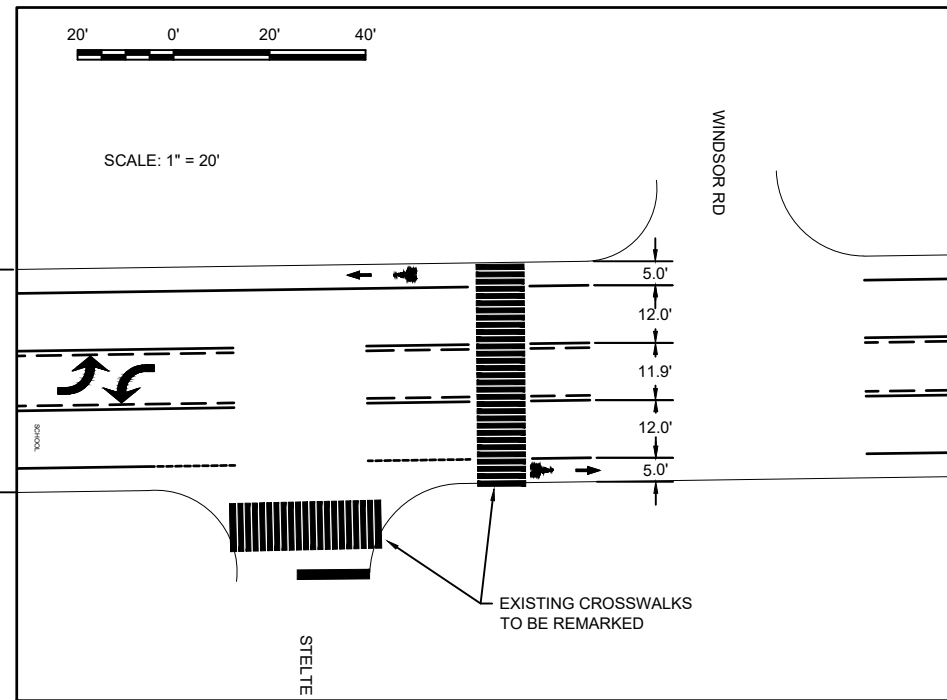


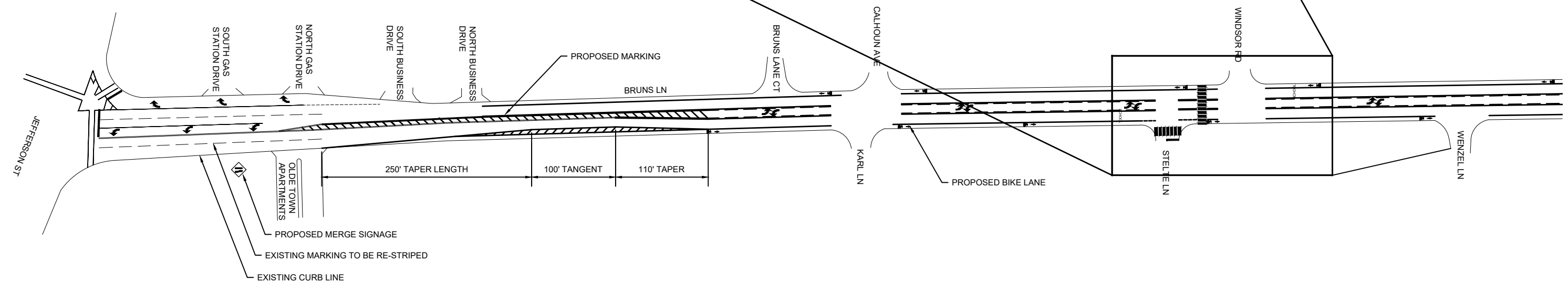


**LEGEND**

- EXISTING MARKING TO BE ELIMINATED
- EXISTING MARKING TO BE RESTRIPE
- //// EXISTING MARKING TO BE REMOVED
- PROPOSED MARKING
- ↔ TURN LANE DIRECTIONAL ARROWS
- ← BIKE LANE MARKING



PROPOSED 3 LANE SECTION  
WITH 5' WIDE BIKE LANES



MATCH TO PHASE 1 - SHEET 2

S:\Engineering\Traffic\Engineering\Intersection Concepts\Bruns Lane and North Grand\Bruns - North\_Grand.dwg

LAYOUT: Phs 1 - SH 1	DESIGNED BY: TJH	REVISED:
PLOT SCALE: 0.5:1	DRAWN BY: TJH	REVISED:
PLOT DATE: 04/10/2022	CHECKED BY: NCB	REVISED:
NCS.ctb	DATE:	REVISED:

**CITY OF SPRINGFIELD, ILLINOIS  
PUBLIC WORKS**

**PHASE 1 - SHEET 1**

####

CONTRACT NO. PW-00-00-00

PROJECT NO. ####

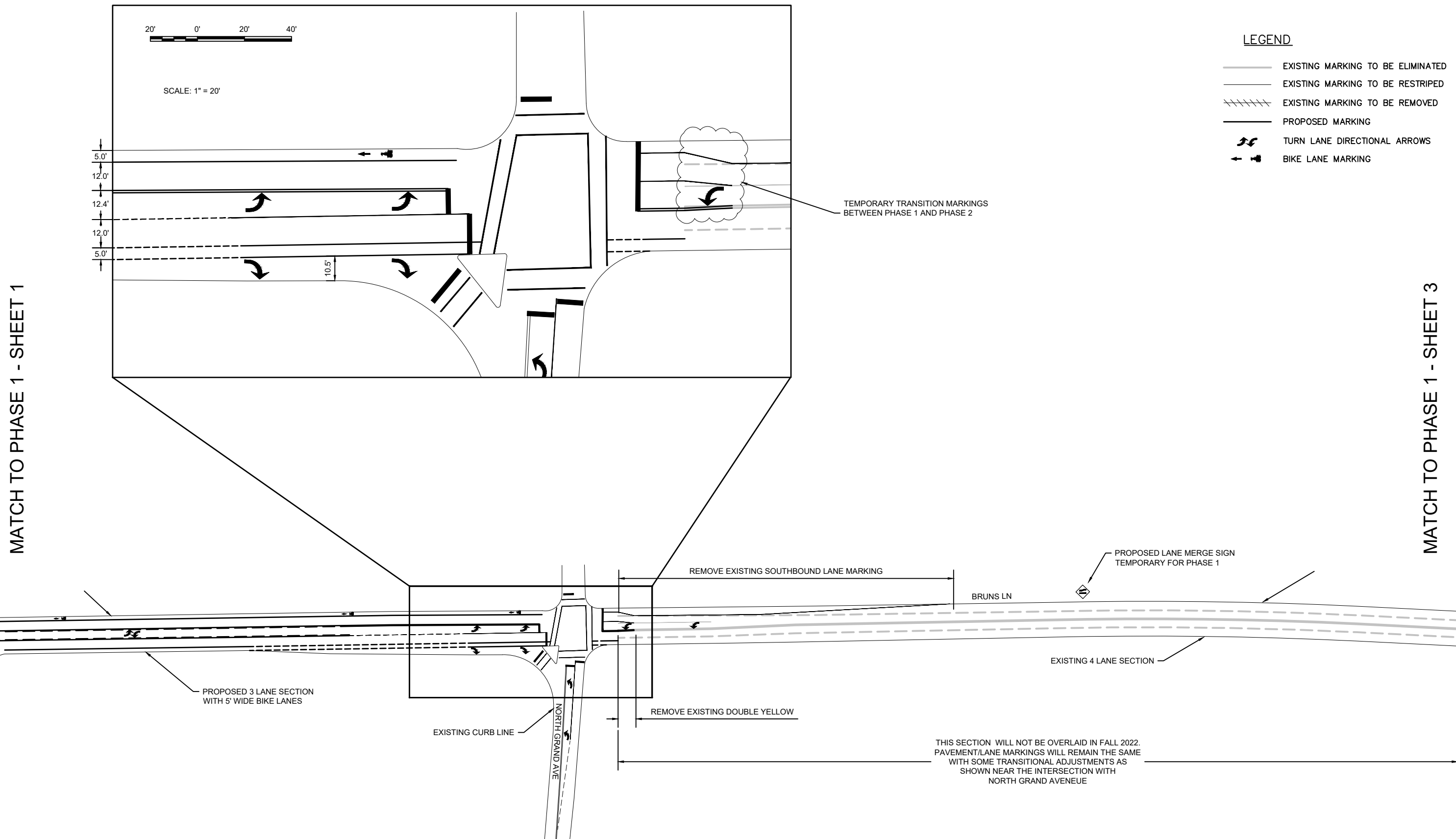
SCALE: 1" = 60'

SHEET NO. #### OF X SHEETS

SCALE: 1" = 20'

**LEGEND**

- EXISTING MARKING TO BE ELIMINATED
- EXISTING MARKING TO BE RESTRIPE
- //// EXISTING MARKING TO BE REMOVED
- PROPOSED MARKING
- ↔ TURN LANE DIRECTIONAL ARROWS
- ← BIKE LANE MARKING



S:\Engineering\Traffic\Engineering\Intersection Concepts\Bruns Lane and North Grand Avenue - North Grand.dwg

LAYOUT: Phs 1 - SH 2	DESIGNED BY: TJH	REVISED:
PLOT SCALE: 0.5:1	DRAWN BY: TJH	REVISED:
PLOT DATE: 04/10/2022	CHECKED BY: NCB	REVISED:
NCS.ctb	DATE:	REVISED:


**CITY OF SPRINGFIELD, ILLINOIS  
PUBLIC WORKS**

CONTRACT NO. PW-00-00-00 PROJECT NO. #####

**PHASE 1 - SHEET 2**

####

SCALE: 1" = 60' SHEET NO. #### OF X SHEETS

THIS SECTION WILL NOT BE OVERLAID IN FALL 2022. PAVEMENT/LANE MARKINGS WILL REMAIN THE SAME WITH SOME TRANSITIONAL ADJUSTMENTS AS SHOWN NEAR THE INTERSECTION WITH NORTH GRAND AVENUE

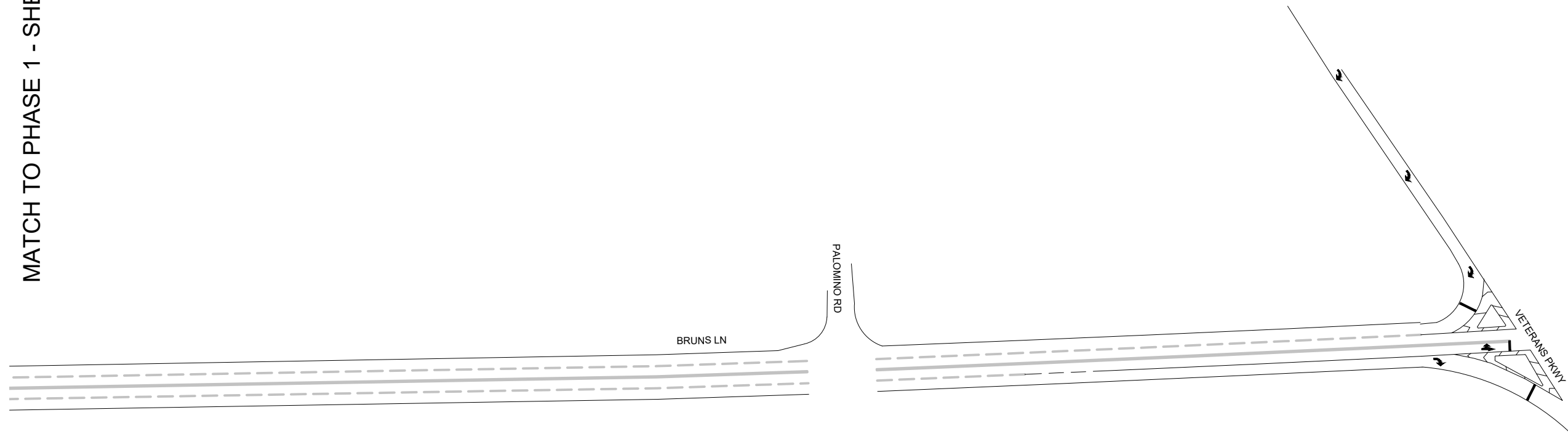
NO CHANGES TO OCCUR ON THIS SECTION DURING 2022 FALL OVERLAY AND RE-STRIPING. THIS SECTION TO REMAIN AS EXISTING UNTIL 2023 SUMMER OVERLAY.



**LEGEND**

- EXISTING MARKING TO BE ELIMINATED
- EXISTING MARKING TO BE RESTRIPE
- //// EXISTING MARKING TO BE REMOVED
- PROPOSED MARKING
- ↔ TURN LANE DIRECTIONAL ARROWS
- ← BIKE LANE MARKING

MATCH TO PHASE 1 - SHEET 3



S:\Engineering\Traffic\Engineering\Intersection Concepts\Bruns Lane and North Grand\Bruns - North\_Grand.dwg

LAYOUT: Phs 1 - Sh 3	DESIGNED BY: TJH	REVISED:
PLOT SCALE: 0.5:1	DRAWN BY: TJH	REVISED:
PLOT DATE: 04/10/2022	CHECKED BY: NCB	REVISED:
NCS.ctb	DATE:	REVISED:

**CITY OF SPRINGFIELD, ILLINOIS  
PUBLIC WORKS**

**PHASE 1 - SHEET 3**

**###**

CONTRACT NO. PW-00-00-00

PROJECT NO. ###

SCALE: 1" = 60'

SHEET NO. ### OF X SHEETS